



**COMMONWEALTH OF KENTUCKY
TRANSPORTATION CABINET**
Frankfort, Kentucky 40622
www.transportation.ky.gov/

Matthew G. Bevin
Governor

Greg Thomas
Secretary

December 7, 2016

CALL NO. 200
CONTRACT ID NO. 161059
ADDENDUM # 2

Subject: Morgan-Wolfe Counties, 121GR16D059-NHPP
Letting December 9, 2016

(1) Revised - Plan Sheet - S6

Proposal revisions are available at <http://transportation.ky.gov/Construction-Procurement/>.

Plan revisions are available at <http://www.lynnimaging.com/kytransportation/>.

If you have any questions, please contact us at 502-564-3500.

Sincerely,

A handwritten signature in cursive script that reads "Rachel Mills".

Rachel Mills, P.E.
Director
Division of Construction Procurement

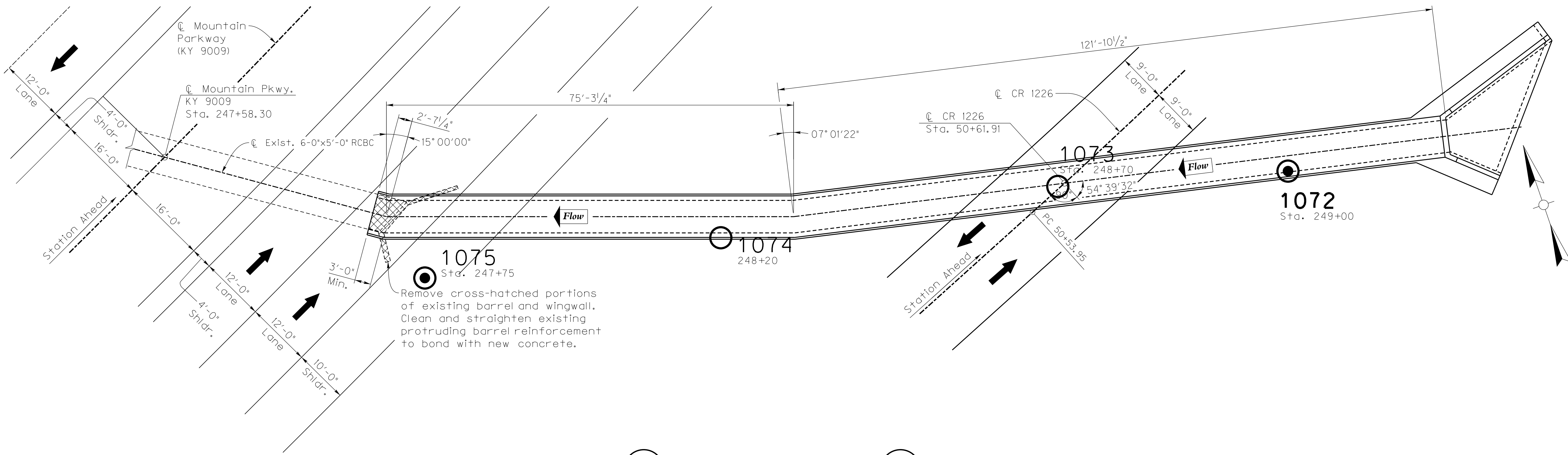
RM:ks
Enclosures



An Equal Opportunity Employer M/F/D

SUBSURFACE DATA

Plan Scale 1" = 20'



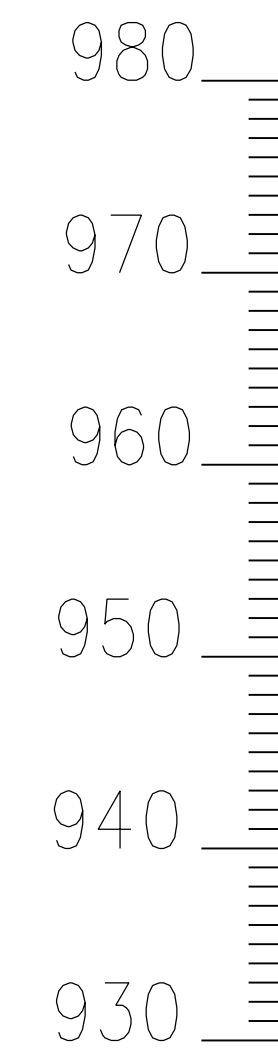
● CORE BORING ○ SOUNDING

Hole No.
Station
Offset
Elev.
(NAVD 88 datum)

Hole No.	Station	Offset	Elev.	Notes
1075	247+75.00	50.0' Rt.	976.68	W/: 11 KY RQD 65 60 LI REC 95 100 SDI (JS) 96 (6) N=50/0.10' Top of rock elev. = 974.08 Base of weathered rock elev. = 972.0
1074	248+20.00	85.0' Rt.	972.55	R (969.55)
1073	248+70.00	122.0' Rt.	977.85	975.53 9/5/2014 OW R (973.85)
1072	249+00.00	150.0' Rt.	979.84	W/: 13 KY RQD 90 LI REC 100 SDI (JS) 97 (6) N=50/0.20' Top of rock elev. = 975.14 Base of weathered rock elev. = 970.14

Profile Scale:
Vertical 1" = 10'
Horizontal not to scale

FILE NAME: I:\LEX\PRJ\000008298\DESIGN\STRUCTURES\FINAL DESIGN\CR1226 CULVERT EXT - 6x5 @ 50+66\DON\S27086_006.DGN
 USER: breid
 DATE PLOTTED: December 6, 2016
 E-SHEET NAME:
 MicroStation v8.11.9.459



The Presumptive Factored Bearing Resistance at the Service Limit State is 16 ksf for Spread Footings on Competent Unweathered Bedrock

REVISION		DATE
DATE: June, 2016	CHECKED BY	
DESIGNED BY:		
DETAILED BY: S. ANDREWS	J. GODFREY	
Commonwealth of Kentucky DEPARTMENT OF HIGHWAYS		
COUNTY WOLFE-MORGAN		
ROUTE CR 1226	CROSSING Culvert Station 50+61.91	
SUBSURFACE DATA		
PREPARED BY		SHEET NO.
K.S. WARE & ASSOCIATES, LLC		S6
DRAWING NO.		27086

S-024-2014

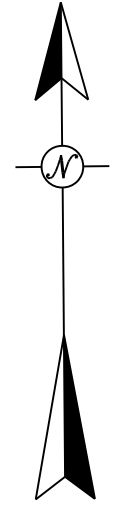
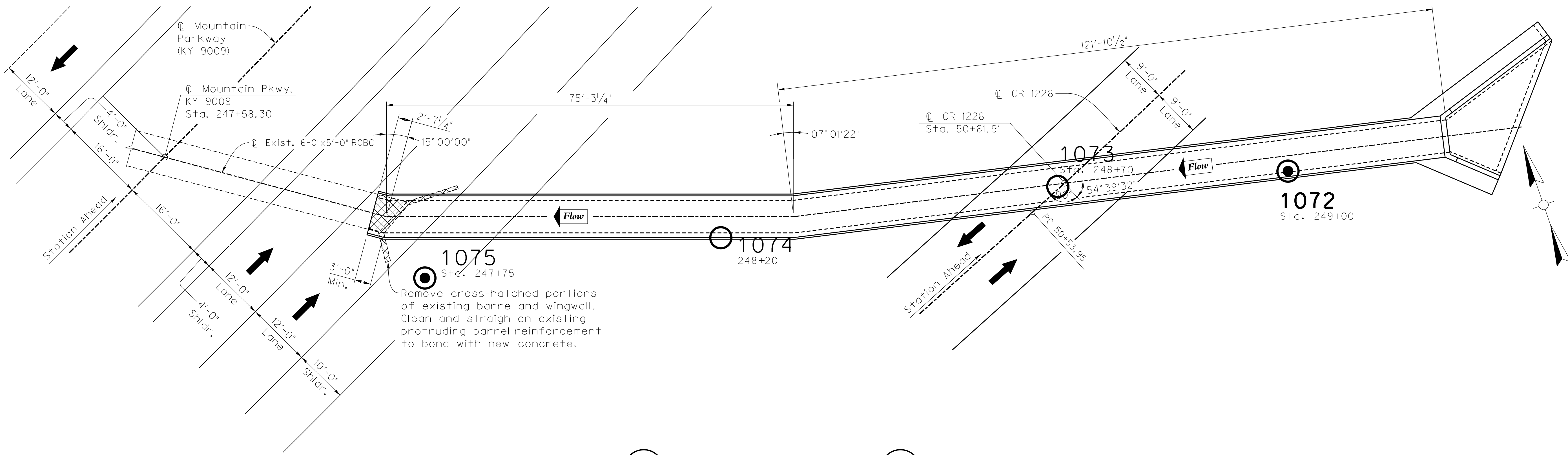
ITEM NUMBER	10-126.70
-------------	-----------

SHEET 1 OF 1

SUBSURFACE DATA

Plan Scale 1" = 20'

REVISED 12-6-16



● CORE BORING ○ SOUNDING

Profile Scale:
Vertical 1" = 10'
Horizontal not to scale

Hole No.
Station
Offset
Elev.
(NAVD 88 datum)

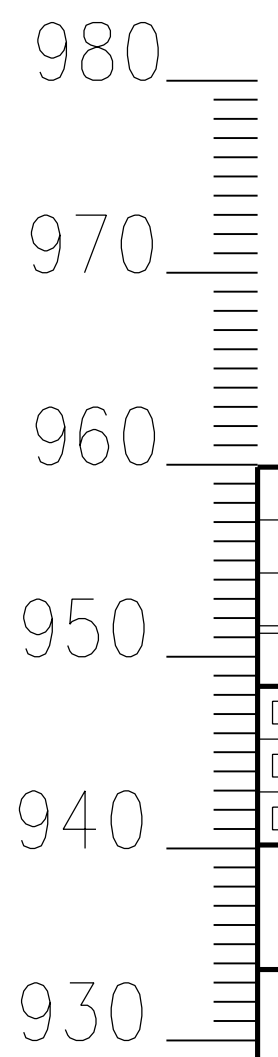
Hole No.	Station	Offset	Elev.
1075	247+75.00	50.0' Rt.	976.68
1074	248+20.00	85.0' Rt.	972.55
1073	248+70.00	122.0' Rt.	977.85
1072	249+00.00	150.0' Rt.	979.84

W/L: 11
KY RQD REC 65 95 60 100
LI: 95
SDI (JS): 96 (6)
N=50/0.10'
Top of rock elev. = 974.08
Base of weathered rock elev. = 972.0

R
(969.55)

975.53
9/5/2014
OW
R
(973.85)

W/L: 13
KY RQD REC 90 100
LI: 100
SDI (JS): 97 (6)
N=50/0.20'
Top of rock elev. = 975.14
Base of weathered rock elev. = 970.14



The Presumptive Factored Bearing Resistance at the Service Limit State is 16 ksf for Spread Footings on Competent Unweathered Bedrock

REVISION	DATE
DATE: June, 2016	CHECKED BY:
DESIGNED BY:	
DETAILED BY: S. ANDREWS	J. GODFREY

Commonwealth of Kentucky
DEPARTMENT OF HIGHWAYS
COUNTY
WOLFE-MORGAN

ROUTE: **CR 1226** CROSSING: **Culvert Station 50+61.91**

SUBSURFACE DATA

PREPARED BY: **K.S. WARE & ASSOCIATES, LLC** SHEET NO. **S6**
DRAWING NO. **27086**

S-024-2014

ITEM NUMBER	10-126.70
-------------	-----------

SHEET 1 OF 1

FILE NAME: I:\LEX\PRJ\000008298\DESIGN\STRUCTURES\FINAL DESIGN\CR1226 CULVERT EXT - 6x5 @ 50+66\DON\S27086_006.DGN
 USER: breid
 DATE PLOTTED: December 6, 2016
 E-SHEET NAME:
 MicroStation v8.11.9.459